



## HOOD CANAL DRIVE WETLAND MITIGATION SITE PHOTOS

This series of photos shows the upper or eastern wetland creation area. Photo 1 looks southwesterly through the mitigation area that will end in the vicinity of the blackberry thicket in the background and extend easterly to the flag (Wetland Boundary flag 13) on the left side of this photo. The ditch from Ponderosa Drive crosses through the blackberry thicket on its way into the forest and the walking path crosses the ditch at the opening in the blackberry on the upper right edge of this photo. Photo #2 looks easterly across what will eventually be the north edge of the eastern mitigation area with the Shorewoods community center in the left background. The eastern wetland mitigation area will extend to the point of the shrub community in the background of this photo or to WB flag 13, which is hanging at the edge of the shrub community and is only barely visible in Photo #2.


Photo 3 was formed from two photos taken from the northern point of the blackberry thicket and they look south to southeasterly across the west end of the mitigation area. The blackberry area is composed of wetland and WB flag #9 is located on the lower right.



**Photo #1**



**Photo #2**



**Photo #3**