

### HOOD CANAL DRIVE WETLAND MITIGATION SITE PHOTOS

This series of photos was taken of the western mitigation area. Photos 4 and 5 form a panorama of the western wetland mitigation area looking easterly from just north of WB flag #5, which is partially hidden in the trees on the right side of Photo #5 and the flag on the right of Photo 4 and the left of Photo 5 is WB 6. These photos show the extent of the western wetland mitigation area between the blackberry thicket in the background of Photo #4 and WB flag #5 in Photo 5. Photos

6-8 provide a panorama of the western wetland mitigation area from the blackberry thicket that lies between the two wetland creation areas. Photo 6 looks southerly into the mitigation area and shows the delineation as it enters the forest with WB flag #8 lies on the left side along the blackberry and WB flag #7 just inside the tree line in the right background of Photo 6. Photo #7 looks southwesterly into the proposed mitigation area, which will utilize both the grassy meadow and a portion of the forest. Photo #8 looks westerly to show the area of meadow that lies just outside the western mitigation area, which will extend nearly to the red alder trees near the middle of the photo. The bridge across the ditched stream (after it leaves the forest) lies on the right edge of the photo.



Photo #4




Photo #5



Photo #6




Photo #7




Photo #8